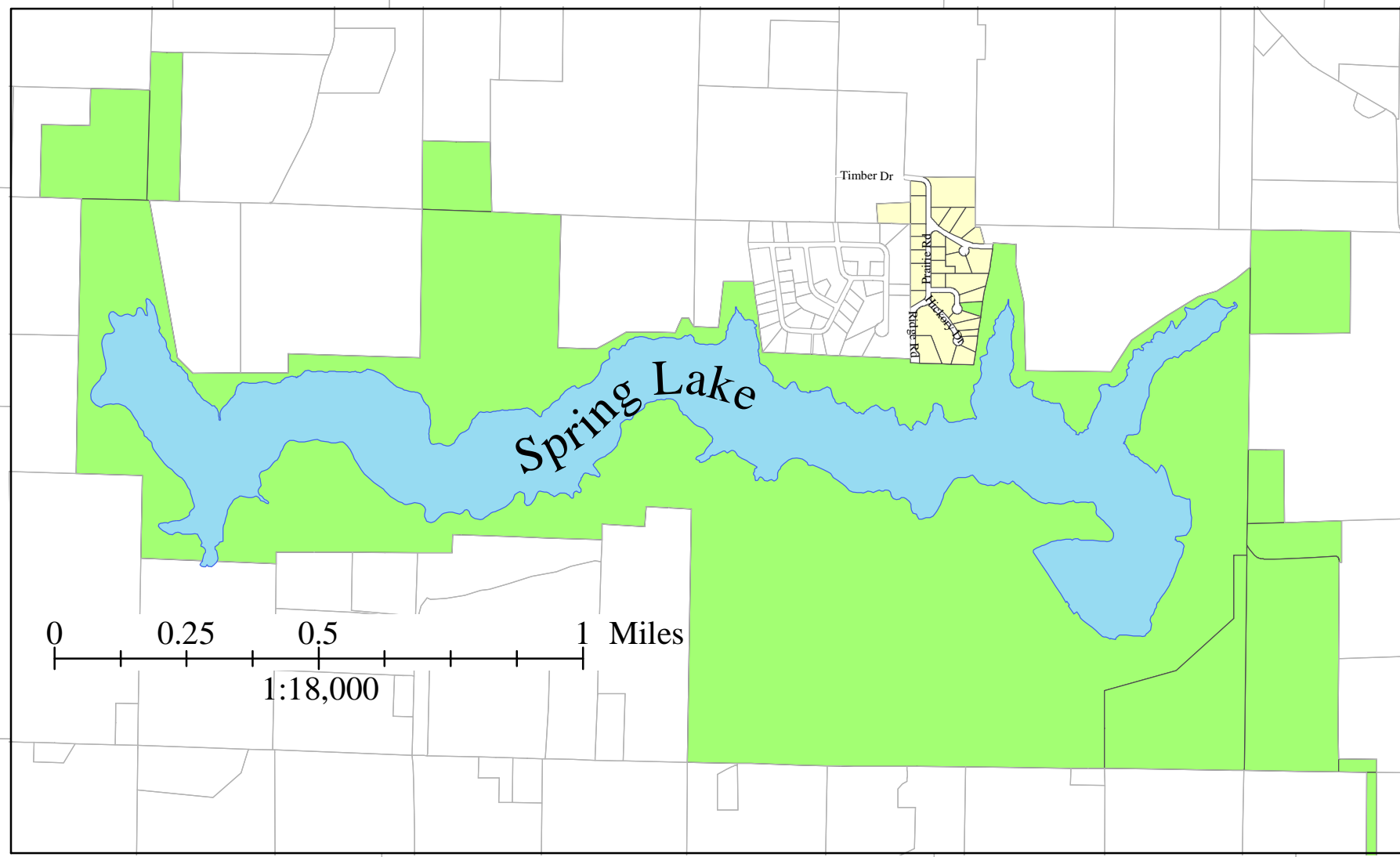
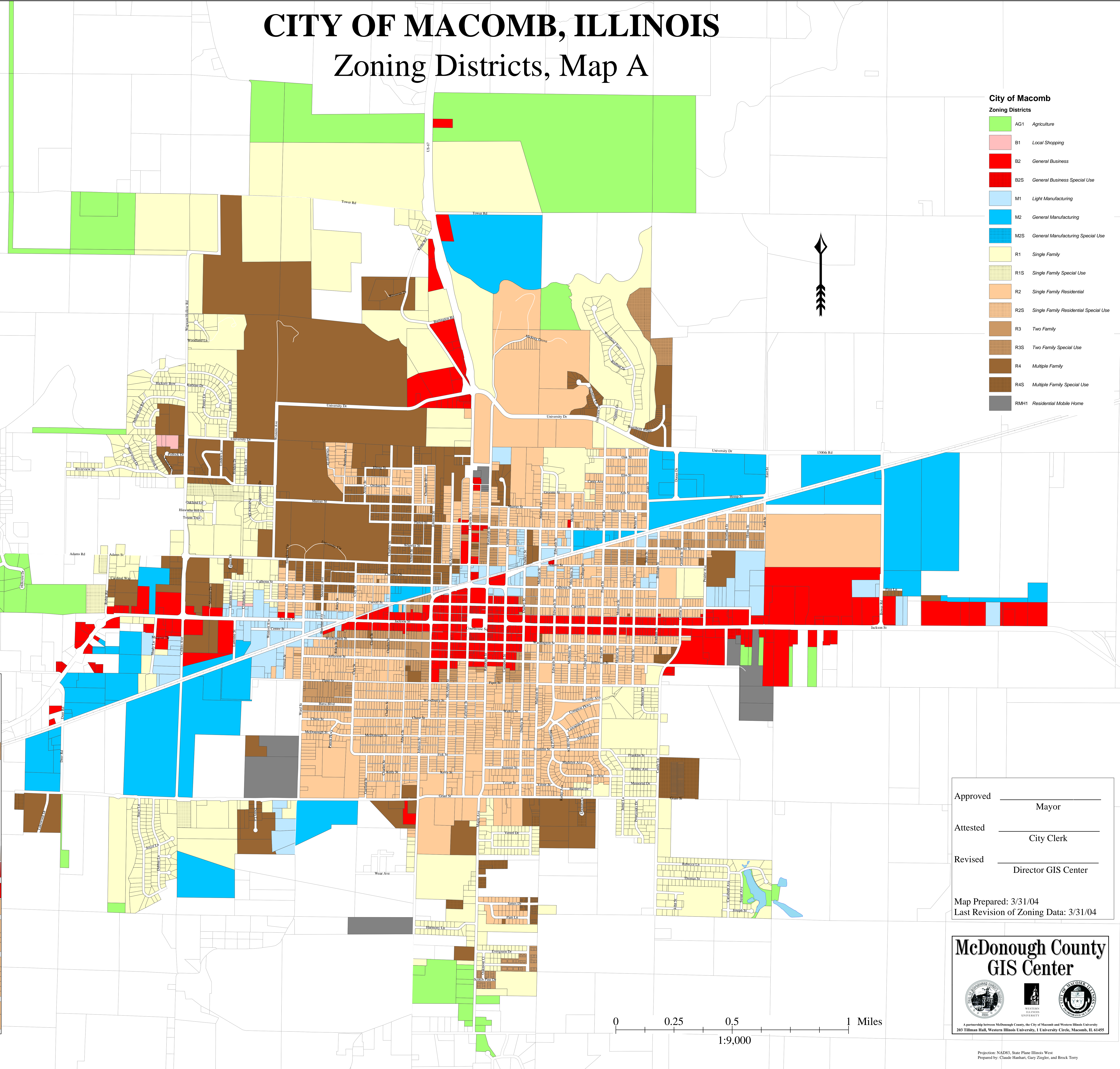
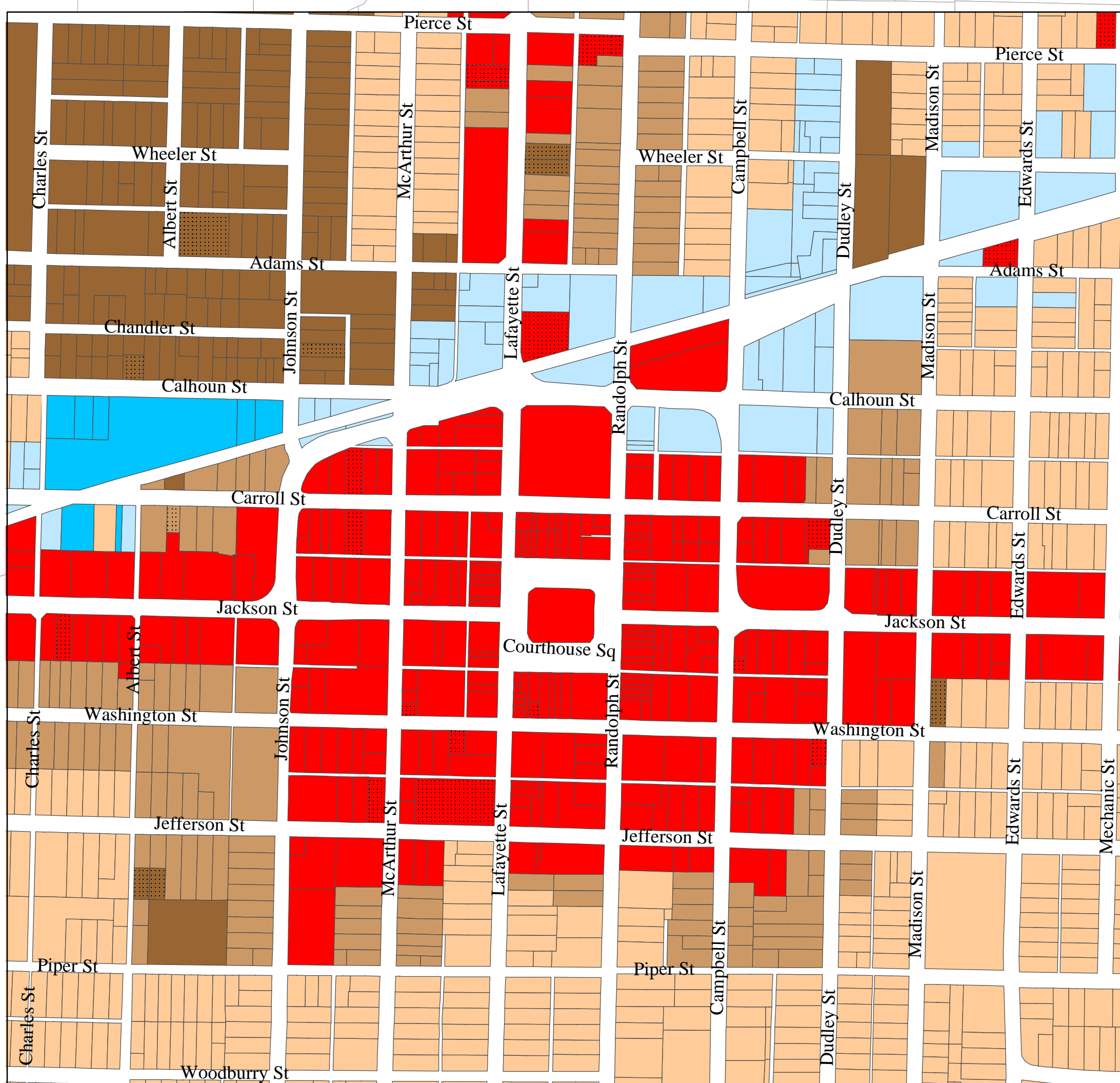


CITY OF MACOMB, ILLINOIS

Zoning Districts, Map A




- City of Macomb**
Zoning Districts
- AG1 Agriculture
 - B1 Local Shopping
 - B2 General Business
 - B2S General Business Special Use
 - M1 Light Manufacturing
 - M2 General Manufacturing
 - M2S General Manufacturing Special Use
 - R1 Single Family
 - R1S Single Family Special Use
 - R2 Single Family Residential
 - R2S Single Family Residential Special Use
 - R3 Two Family
 - R3S Two Family Special Use
 - R4 Multiple Family
 - R4S Multiple Family Special Use
 - RMH1 Residential Mobile Home



Approved _____ Mayor
 Attested _____ City Clerk
 Revised _____ Director GIS Center

Map Prepared: 3/31/04
 Last Revision of Zoning Data: 3/31/04



Projection: NAD83, State Plane Illinois West
 Prepared by: Claude Hamhart, Gary Ziegler, and Brock Terry